




Headingley Grand Trunk Trail - 10 km






A PRAIRIE PATHFINDER MAP DESIGN
www.prairiepathfinders.mb.ca


Legend

-  trail route
-  other trails
-  Trans Canada Trail
-  park / open space
-  parking
-  washroom
-  refreshments

Points of Interest

-  1 Beaudry Provincial Park
-  2 Rest Area
-  3 Harte Trail





Headingley Grand Trunk Trail - 10 km

This trail is on an abandoned CN railway bed that traverses the municipalities of Headingley and Cartier and covers approximately 10 km from the Perimeter Highway west into Beaudry Park. The railway bed, originally built by the Grand Trunk Pacific Railway, was used from 1894 to 1972.

Along the trail you'll experience three of the major ecosystems of the Prairie region - prairie, wetlands and forest, each with their associated plants, animals, birds, insects and other wonders of nature. Being in close proximity to the Assiniboine River and Beaudry Park results in rich potential for wildlife viewing. Watch for eagles, hawks, shrikes, coyote, fox and deer; cattails, golden rod and wild licorice; oak, aspen and a variety of willows. All are present at various points on the trail.

Fast Facts

- crushed limestone & grass surface
- 10 km route length
- Parking
 - Beaudry Provincial Park parking lot off Roblin Blvd (241)
 - Wescana Street or any streets connecting with the trail
- Washrooms
 - Beaudry Provincial Park parking lot off Roblin Blvd (241)
- Refreshments
 - In the town of Headingley



Points of Interest

- 1 **Beaudry Provincial Park** - Beaudry Park is home to some of the largest basswood, cottonwood and maple trees in the area. This diverse forest supports a wide variety of plants and wildlife. Ferns, wild grapevines, white-tailed deer, fox, owls, beaver and muskrat are plentiful.
- 2 **Rest Area** - Seating area located on trail
- 3 **Harte Trail** - The Harte Trail is part of the Trans Canada Trail and is the Headingley Grand Trunk Trail's connection to the Winnipeg trail system linking into Fort Whyte Alive, Assiniboine Park, The Forks and beyond.



The Winnipeg Foundation, a contributor to the quality of life in our community since 1921.

Red River Cooperative Ltd. is a proud supporter of Winnipeg trails. A Manitoba organization owned and controlled by its members, Red River Co-op is committed to working for the sustainable development of the communities it serves. www.rccoop.com

Additional information on Winnipeg trails and the Trans Canada Trail: www.WinnipegTrails.com or 'Winnipeg Walks' by The Prairie Pathfinders, a Canadian best selling guide highlighting 38 walks in Winnipeg and surrounding parks - www.PrairiePathfinders.mb.ca

